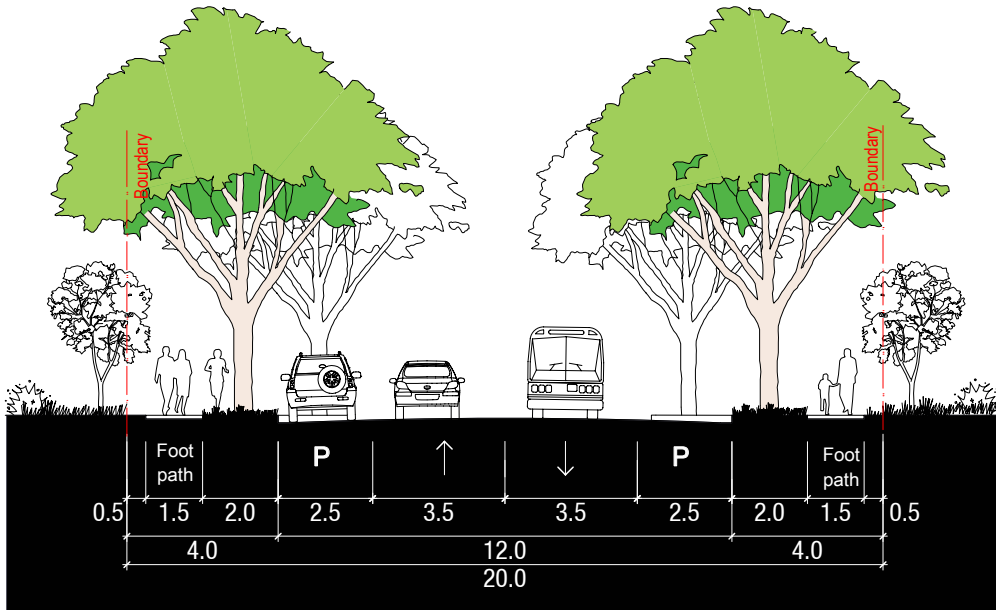
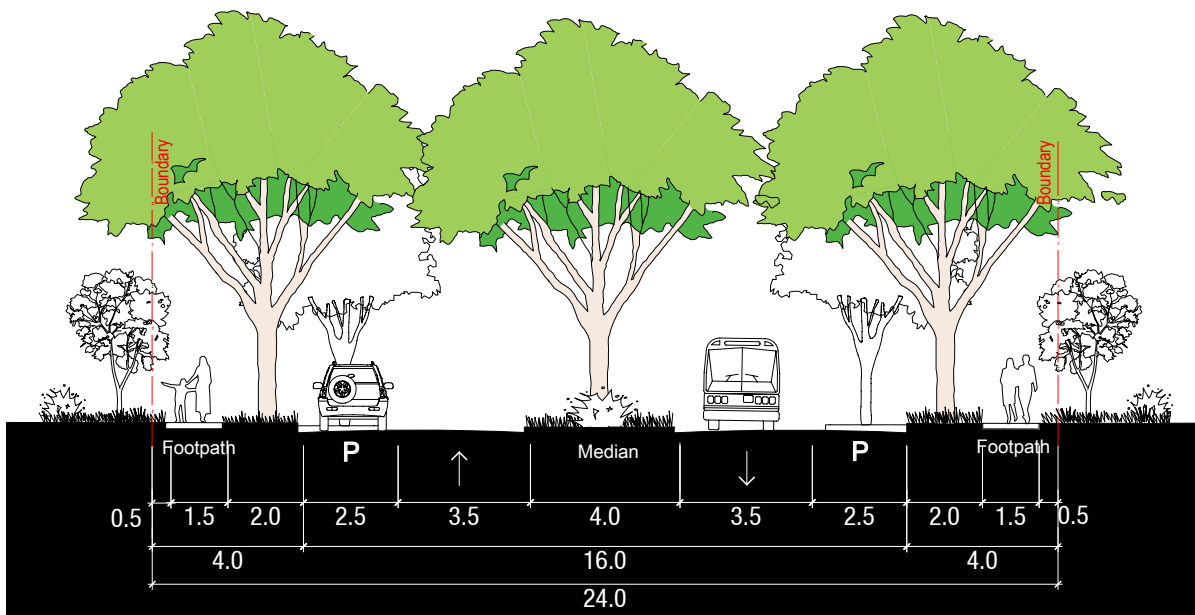


# **Street Sections**

# Western Precinct

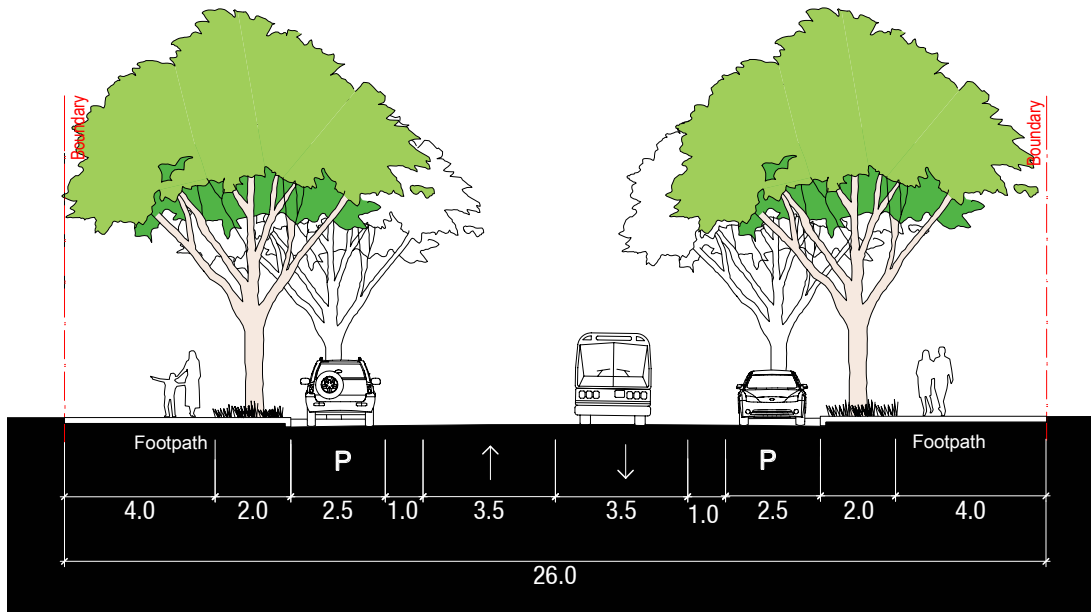


## Collector Road (C1) with parking both sides

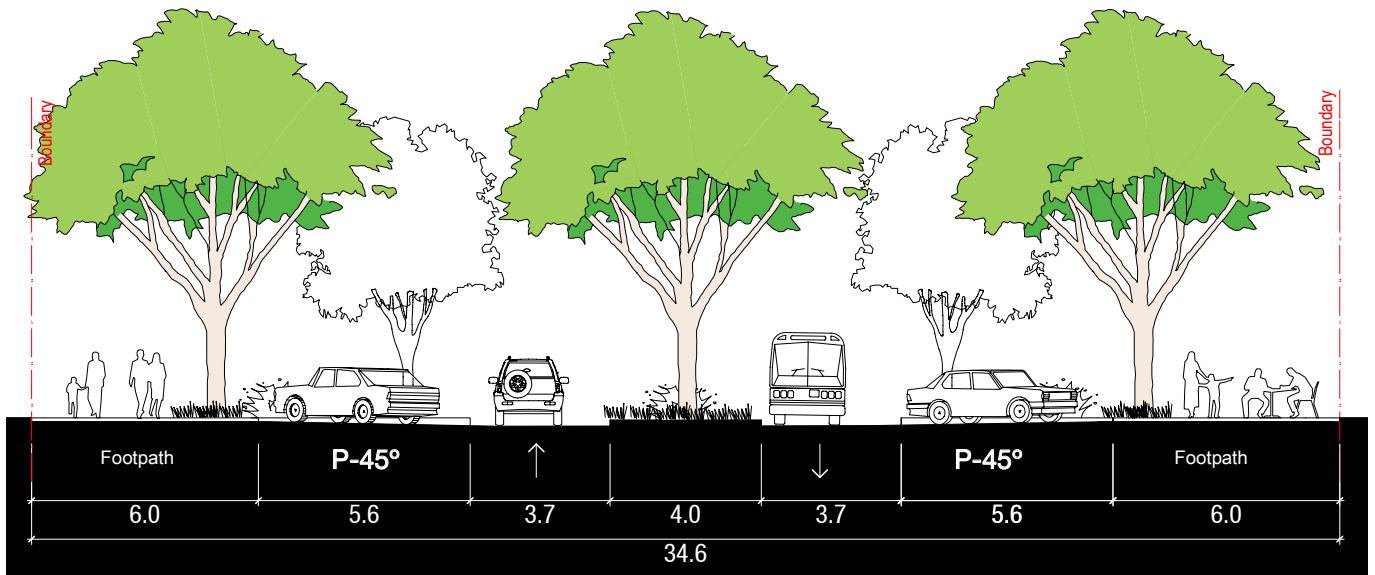


## Collector Road with Median (C2) with parking both sides

# Western Precinct

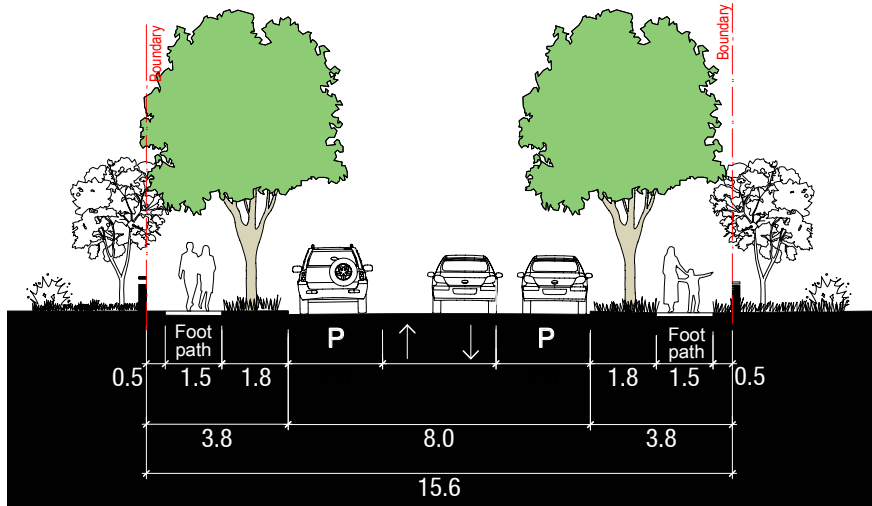


**Collector Main Street (C3)**  
with parking and cycle lanes

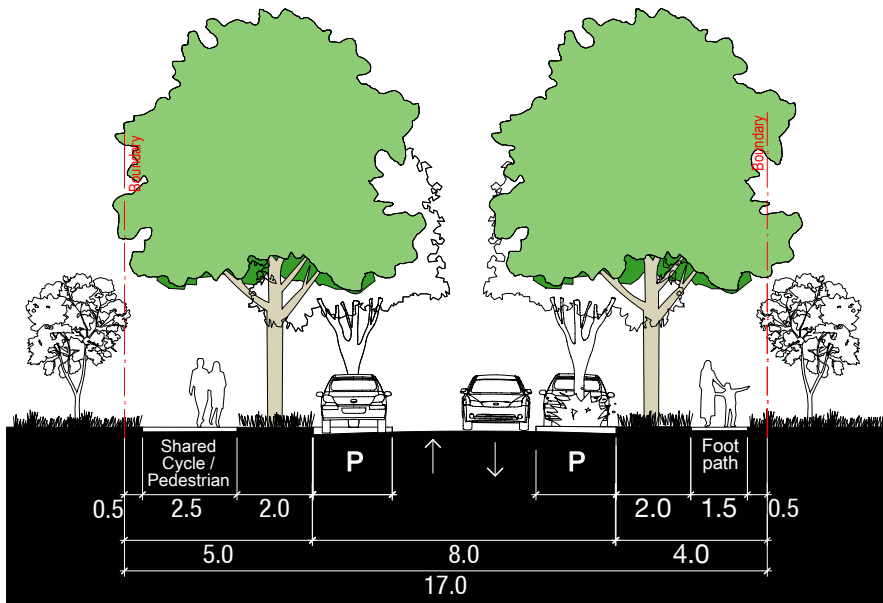


**Collector Main Street (C4)**  
with angle parking and median

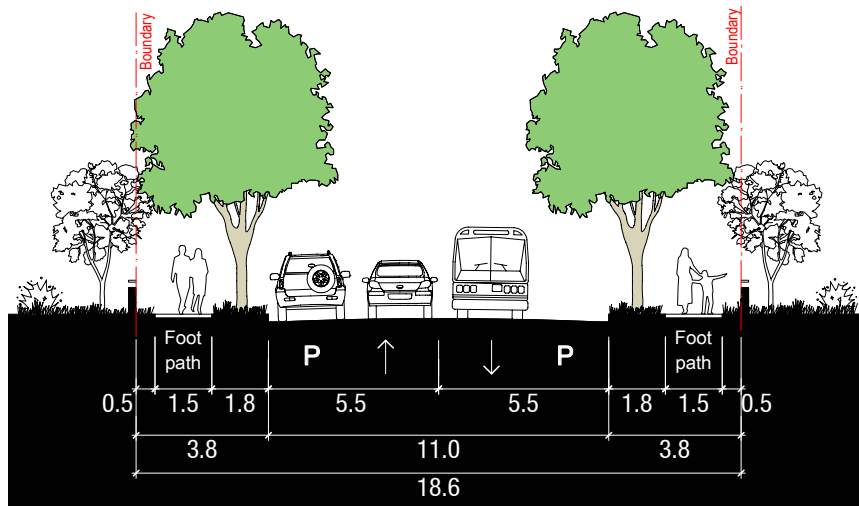
# Western Precinct



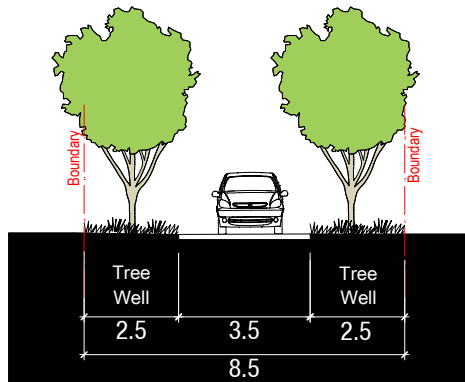
**Minor Local Street (L1)**  
with parking both sides



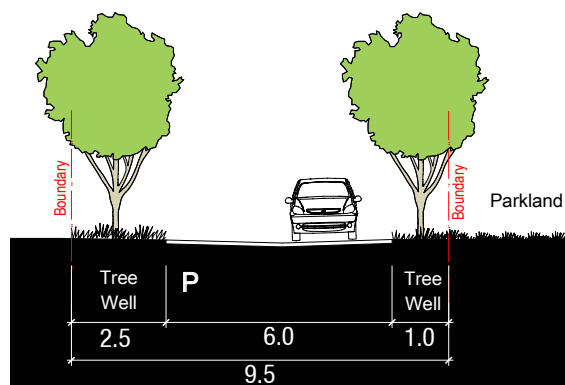
**Pedestrian Priority Local Street (L2)**  
with parking both sides



**Local Street Possible Bus Route (L3)**  
with parking both sides



**Accessway (A1)**  
rear loaded no parking



**Accessway (A2)**  
with parking one side